



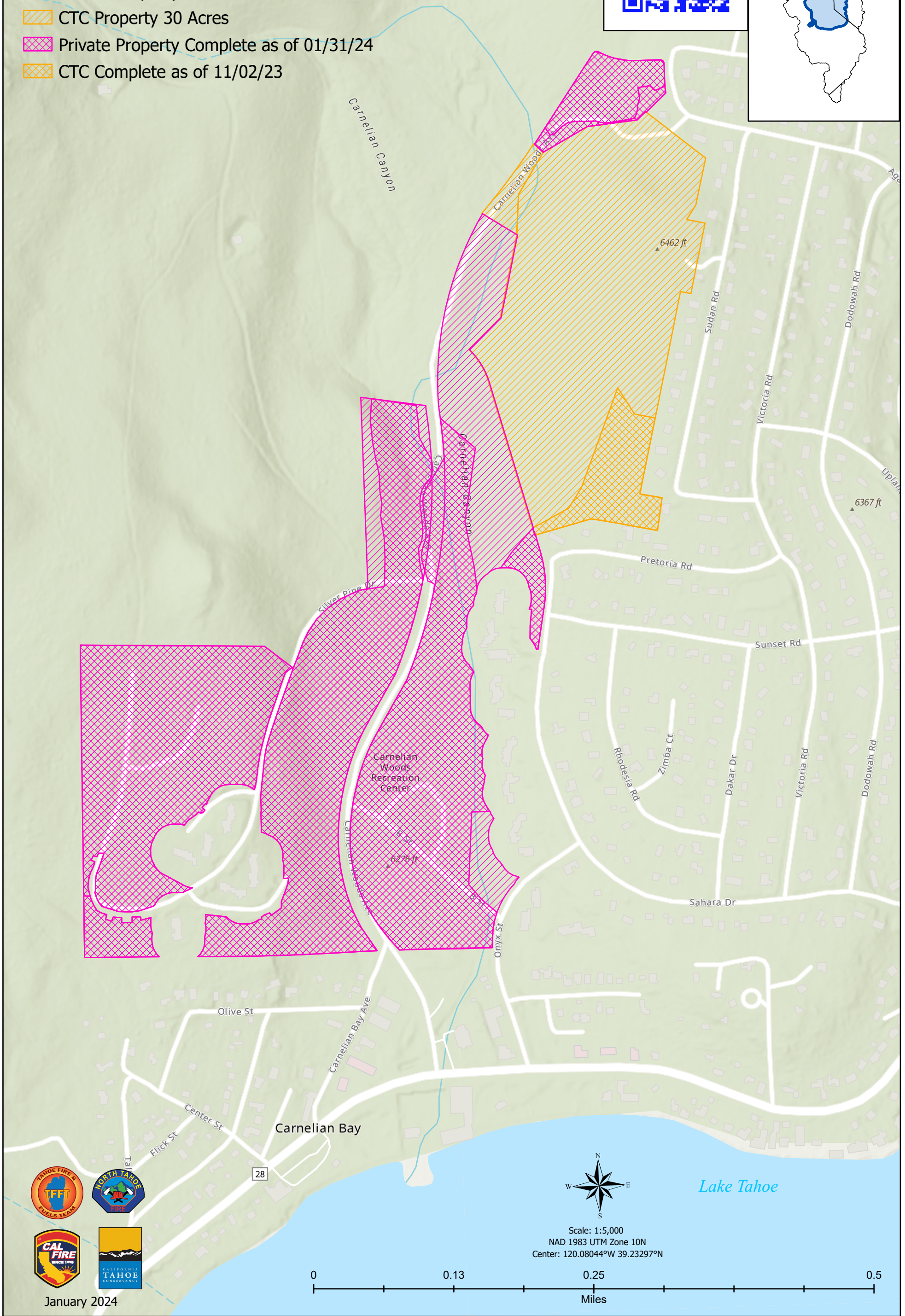
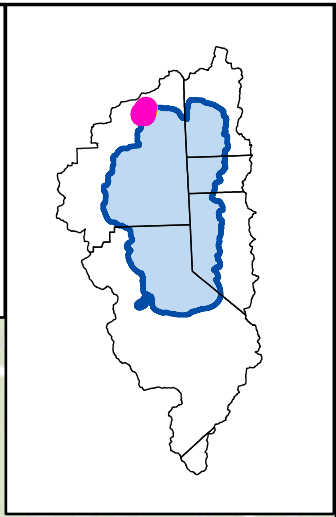



# 2023/2024 Carnelian Woods Pile Burn Map

## Private and Ca Tahoe Conservancy Property

-  Private Property 78 Acres
-  CTC Property 30 Acres
-  Private Property Complete as of 01/31/24
-  CTC Complete as of 11/02/23



January 2024



Scale: 1:5,000  
 NAD 1983 UTM Zone 10N  
 Center: 120.08044°W 39.23297°N

